



# Oregon Geospatial Enterprise Office Updates

WVGISUG SPRING MEETING

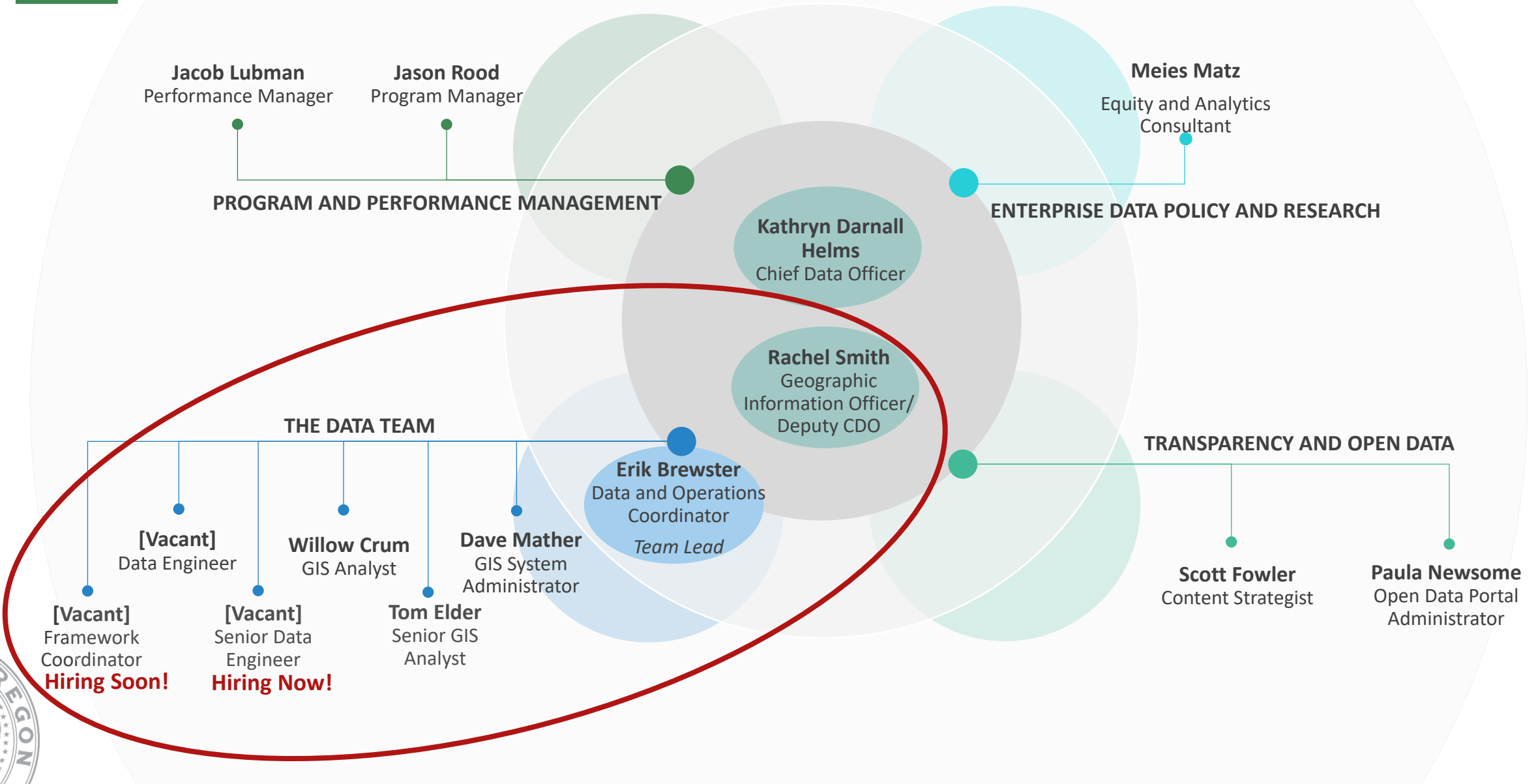
JUNE 1, 2022




# Office of Data Governance and Transparency



# Office of Data Governance & Transparency





*“Empowering the State of Oregon to leverage data as a strategic asset and steward data effectively and ethically throughout its lifecycle to improve the lives of Oregonians.”*

# Office of Data Governance and Transparency

Draft Vision: Oregonians will have access to quality data when and where needed

*Draft Mission: Empowering the State of Oregon to leverage data as a strategic asset and steward data effectively and ethically throughout its lifecycle to improve the lives of Oregonians*

Collaborative  
Governance



Transparency



Data equity



Data ethics



Data curation



Data Sharing  
and Accessibility



Leadership



Customer-  
Centric



Continuous  
Improvement



Innovation







# Key State GIS Initiatives

2021-2023

# Key State GIS Initiatives

- ▶ Revitalizing Oregon's Framework Program
- ▶ Geospatial Data Management and Sharing Project
- ▶ Statewide Aerial Imagery Collection
- ▶ Update of Strategic Plan for Geospatial Data Management (2023-2026)





# Revitalizing Oregon's Framework Program



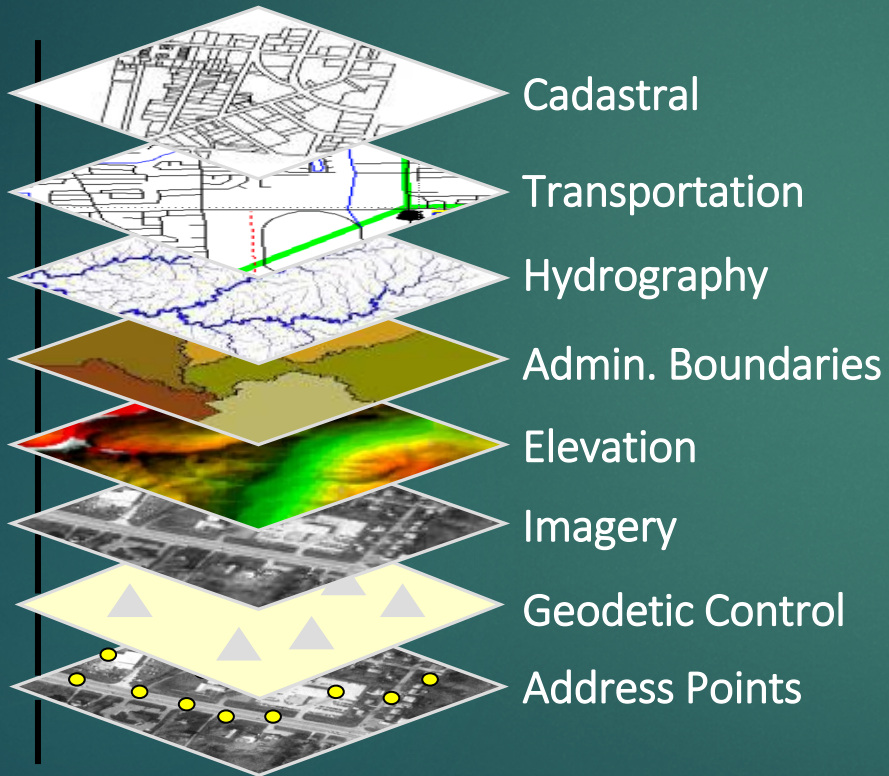
# What is the Oregon Framework Program?

- ▶ Goal: Oversight ~250 Framework data elements
- ▶ Framework data are authoritative geospatial data, typically statewide in extent, that serve the needs of a broad range of users.
- ▶ Voluntary & collaborative GIS community-based effort
- ▶ Participated in by all public bodies: local, regional, state, tribal, and federal level agencies, special districts, universities

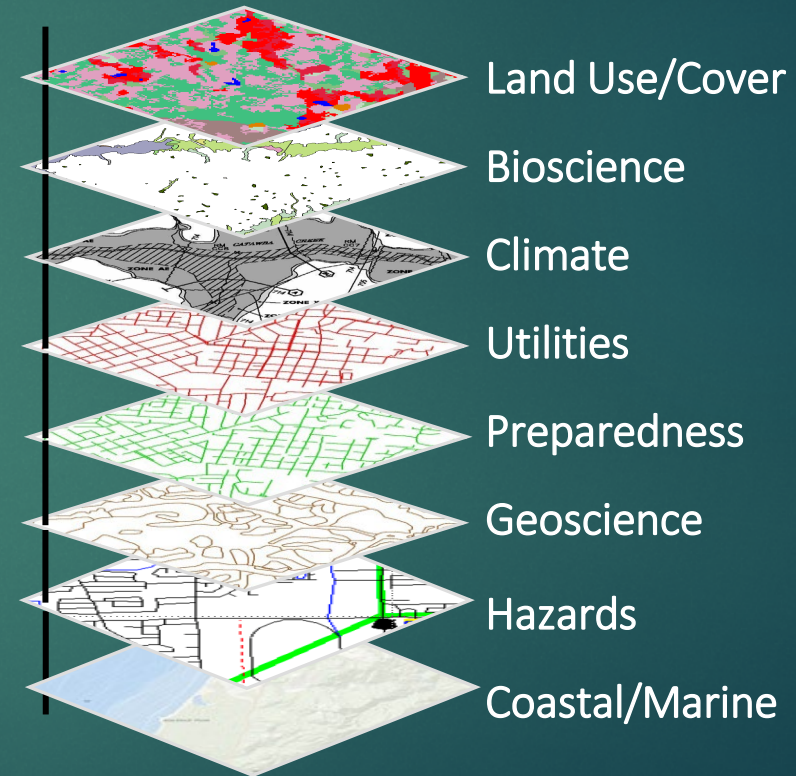


# 16 Framework Themes

## Nationally recognized



## Oregon specific





# Revitalizing Oregon's Framework Program

- ▶ Active Themes = a leader for each theme.
- ▶ Refresh of Data Inventory
- ▶ Hiring a Framework Coordinator - Summer 2022
- ▶ Restart of Framework Forums - Fall 2022



# Geospatial Data Management and Sharing Project (GDMS)

2021-2023



# Geospatial Data Management & Sharing Project

- ▶ \$1.8M Project this biennium (July 2021 - June 2023)
- ▶ Build a Secure Data Portal
  - ▶ Data Sharing by Public Bodies for Restricted Data
  - ▶ Public Bodies = local, regional, state gov't, special districts, universities
- ▶ Funding for Data Development
  - ▶ Wildfire, Elections, Workforce Development
- ▶ Improve Data Management and Publishing
  - ▶ QA/QC Tools, Data Inventory

# Statewide Aerial Imagery



# Statewide Aerial Imagery

- ▶ 2020 Imagery Services Published June 2022
- ▶ 2022 Imagery Collection Planned
  - ▶ Working on agreement with USDA NAIP Program.
  - ▶ Flights planned for this summer.
- ▶ Collected \$\$ for Buy-Up
  - ▶ Statewide collection: 30cm resolution
  - ▶ Point-cloud digital surface model (DSM)



# Strategic Plan for Geospatial Data Management

2023-2026 UPDATE



# Oregon Geographic Information Council (OGIC)

- ▶ Established in ORS 276A.500-515 in 2017
- ▶ Develop and update every 4 years a plan to enhance geospatial Framework data sharing and management
- ▶ Charged with enhancing data sharing coordination among public bodies in Oregon

# OGIC Vision and Current Goals

*Strategic Vision: ...authoritative, reliable geospatial data is available and accessible when and where needed by Oregonians.*

## GOALS

## OUTCOMES

- |  |   |  |
|--|---|--|
| Goal 1: Improve Data Sharing & Accessibility | ➡ | Support informed decision-making   |
| Goal 2: Increase Data Stewardship            | ➡ | Improve management of data assets  |
| Goal 3: Expand Collaborative Governance      | ➡ | Engage stakeholders in data management                                   |
| Goal 4: Strengthen Communications            | ➡ | Strengthen understanding & use of geospatial data                        |
| Goal 5: Support Sustainable Funding          | ➡ | Support appropriate funding for data management activities at all levels |



# Strategic Plan Update Schedule

- ▶ 12-month schedule highlights
- ▶ OGIC Review of Draft Plan – October 2022
- ▶ OGIC Approval of Final Strategic Plan – January 2023



# Contact Info

- ▶ Rachel L. Smith, Geographic Information Officer  
[Rachel.l.smith@das.Oregon.gov](mailto:Rachel.l.smith@das.Oregon.gov)
- ▶ Geospatial Enterprise Office – “The Data Team”  
[gis.info@das.Oregon.gov](mailto:gis.info@das.Oregon.gov)
- ▶ Website: [gis.oregon.gov](http://gis.oregon.gov)





Thank You!